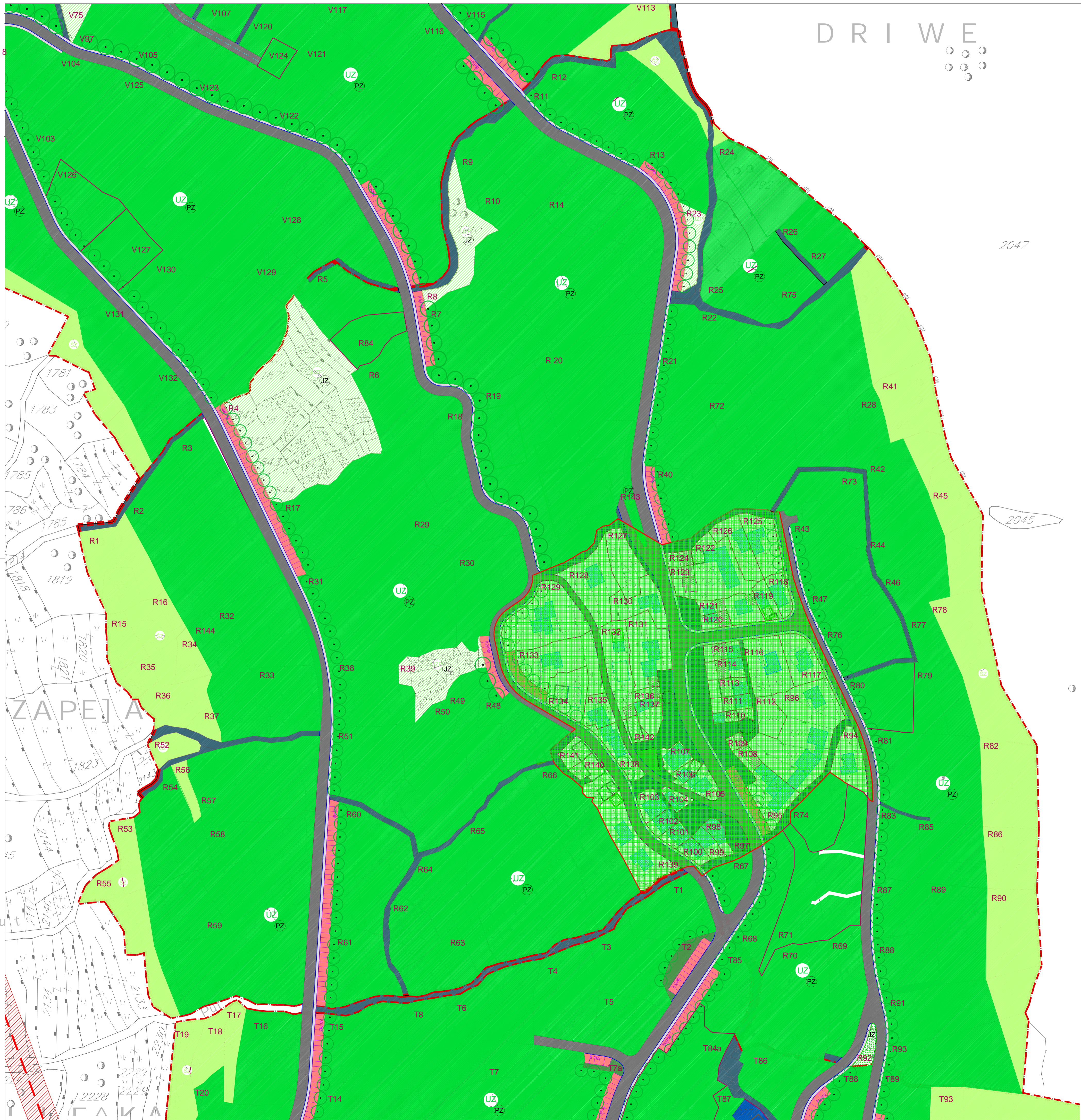





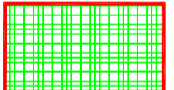
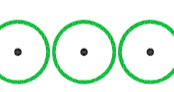








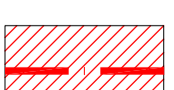


D R I V E




2047

2045

-  GRANICA STUDIJA LOKACIJE
-  ZAŠTITNE ŠUME - POJASEVI
-  POVRŠINE ZA URBANO ZELENILO
-  PARK
-  LINEARNO ZELENILO
-  OBLIKOVNO VRIJEDNO PODRUČJE - SEOSKA CJELINA
-  DRVORED
-  PRIVATNO ZELENILO
-  JAVNO ZELENILO
-  KOLSKE POVRŠINE
-  TROTOAR
-  JAVNI PARKING
-  PJEŠAČKE KOMUNIKACIJE
-  PODRUČJE SPOMENIKA KULTURE
-  POTOK
-  DALEKOVOD

ZAPEJA


<b>DELPROJEKT</b> d.o.o. BUDVA
INVESTITOR <b>OPŠTINA BUDVA</b> Opštinska agencija za planiranje prostora
OBRAĐIVAČ <b>DEL PROJEKT</b> d.o.o. Budva
<b>LOKALNA STUDIJA LOKACIJE</b>
<b>RAĐENOVIĆI</b>
<b>PLANIRANO STANJE</b>
CRTEZ <b>PEJSAŽNA ARHITEKTURA</b>
RAZMJERA <b>1:1000</b>
LIST BR. <b>15</b>
DATUM 03. 2009