




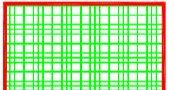
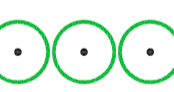








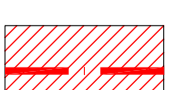



-  GRANICA STUDIJA LOKACIJE
-  ZAŠITNE ŠUME - POJASEVI
-  POVRŠINE ZA URBANO ZELENILO
-  PARK
-  LINEARNO ZELENILO
-  OBLIKOVNO VRIJEDNO PODRUČJE - SEOSKA CJELINA
-  DRVORED
-  PRIVATNO ZELENILO
-  JAVNO ZELENILO
-  KOLSKE POVRŠINE
-  TROTOAR
-  JAVNI PARKING
-  PJEŠAČKE KOMUNIKACIJE
-  PODRUČJE SPOMENIKA KULTURE
-  POTOK
-  DALEKOVOD



DELPROJEKT
d.o.o. BUDVA

INVESTITOR
OPŠTINA BUDVA
Opštinska agencija za planiranje prostora

OBRAĐIVAČ
DEL PROJEKT
d.o.o. Budva

LOKALNA STUDIJA LOKACIJE

ČESMINOVO

PLANIRANO STANJE

CRTEŽ
PEJSAŽNA ARHITEKTURA

RAZMJERA
1:1000

LIST BR.
15

DATUM
03. 2009