

A1 Y=6565859.55 X=4685512.15 R=0.00 α=150°28'40" T=0.00 L=0.00 B=0.00	A2 Y=6565797.42 X=4685505.90 R=40.00 α=20°55'54" T=7.39 L=14.61 B=0.68	A3 Y=6565748.26 X=4685519.61 R=300.00 α=12°00'08" T=21.02 L=41.89 B=1.10	A4 Y=6565614.08 X=4685587.98 R=300.00 α=16°13'32" T=42.76 L=84.96 B=3.03
--	---	---	---

A5 Y=6565553.39 X=4685645.01 R=0.00 α=86°16'09" T=0.00 L=0.00 B=0.00	B1 Y=6565712.83 X=4685460.48 R=0.00 α=150°28'40" T=0.00 L=0.00 B=0.00	B2 Y=6565628.50 X=4685512.52 R=350.00 α=28°46'06" T=89.76 L=175.74 B=11.33	B3 Y=6565553.39 X=4685645.01 R=0.00 α=86°16'09" T=0.00 L=0.00 B=0.00
---	--	---	---

C1 Y=6565553.39 X=4685645.01 R=0.00 α=86°16'09" T=0.00 L=0.00 B=0.00	C2 Y=6565543.47 X=4685672.61 R=250.00 α=28°46'06" T=14.96 L=29.88 B=0.45	C3 Y=6565517.10 X=4685787.63 R=0.00 α=86°16'09" T=0.00 L=0.00 B=0.00
---	---	---

D1 Y=6565609.99 X=4685684.36 R=0.00 α=150°28'40" T=0.00 L=0.00 B=0.00	D2 Y=6565553.39 X=4685645.01 R=0.00 α=86°16'09" T=0.00 L=0.00 B=0.00	D3 Y=6565534.25 X=4685631.70 R=50.00 α=14°47'09" T=6.49 L=12.90 B=0.42	D4 Y=6565513.67 X=4685607.53 R=50.00 α=22°34'42" T=9.98 L=19.70 B=0.99
--	---	---	---

D5 Y=6565476.28 X=4685588.47 R=75.00 α=11°47'21" T=7.74 L=15.43 B=0.40	D6 Y=6565449.91 X=4685567.26 R=12.00 α=89°55'00" T=11.98 L=18.83 B=4.96	D7 Y=6565424.76 X=4685598.44 R=25.00 α=58°46'50" T=14.08 L=25.65 B=3.69	D8 Y=6565468.26 X=4685718.69 R=85.00 α=63°20'09" T=32.43 L=53.96 B=14.87
---	--	--	---

D9 Y=6565423.08 X=4685766.39 R=0.00 α=58°46'50" T=0.00 L=0.00 B=0.00	E1 Y=6565600.16 X=4685565.13 R=0.00 α=150°28'40" T=0.00 L=0.00 B=0.00	E2 Y=6565561.39 X=4685591.03 R=50.00 α=18°49'19" T=8.29 L=16.43 B=0.68	E3 Y=6565532.21 X=4685629.14 R=0.00 α=86°16'09" T=0.00 L=0.00 B=0.00
---	--	---	---

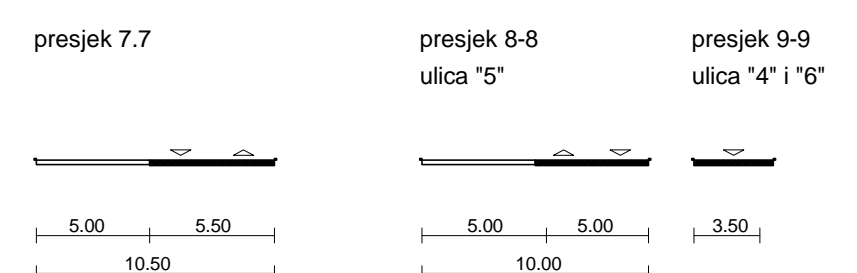
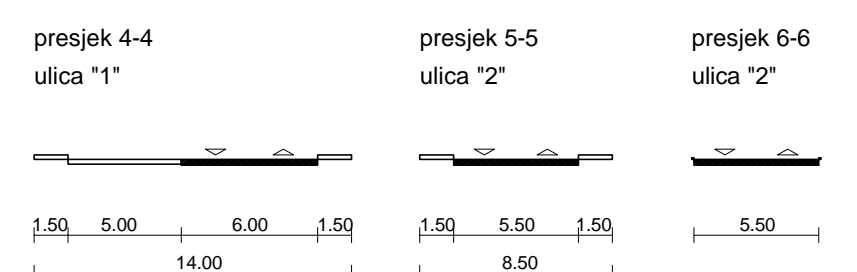
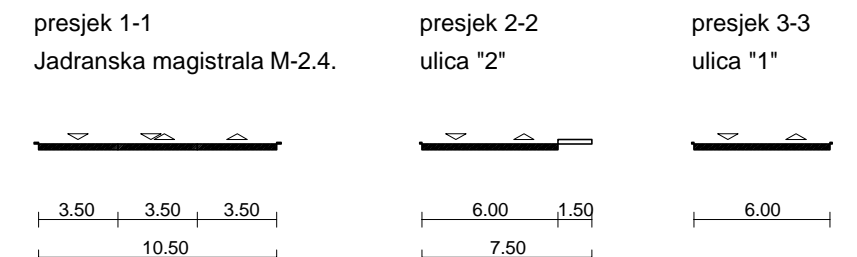
F1 Y=6565532.21 X=4685629.14 R=0.00 α=86°16'09" T=0.00 L=0.00 B=0.00	F2 Y=6565485.73 X=4685621.41 R=12.00 α=108°28'36" T=16.66 L=22.72 B=8.53	F3 Y=6565497.47 X=4685599.27 R=0.00 α=86°16'09" T=0.00 L=0.00 B=0.00
---	---	---

G1 Y=6565712.83 X=4685460.48 R=0.00 α=150°28'40" T=0.00 L=0.00 B=0.00	G2 Y=6565698.95 X=4685437.99 R=20.00 α=88°47'23" T=19.58 L=30.99 B=7.99	G3 Y=6565628.11 X=4685439.67 R=300.00 α=06°52'26" T=18.02 L=35.99 B=0.54	G4 Y=6575509.78 X=4675531.36 R=30.00 α=14°48'1" T=3.89 L=7.75 B=0.25
--	--	---	---

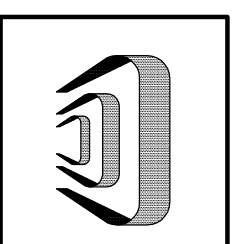
G5 Y=6575477.90 X=4675536.30 R=35.00 α=58°5'45" T=19.44 L=35.49 B=5.03	G6 Y=6575460.93 X=4675576.12 R=0.00 α=86°16'09" T=0.00 L=0.00 B=0.00
---	---

H1 Y=6565582.43 X=4685499.63 R=0.00 α=150°28'40" T=0.00 L=0.00 B=0.00	H2 Y=6565565.42 X=4685493.75 R=12.00 α=37°41'15" T=4.10 L=7.89 B=0.68	H3 Y=6565538.23 X=4685502.91 R=0.00 α=86°16'09" T=0.00 L=0.00 B=0.00
--	--	---

Poprečni presjeci



- GRANICA STUDIJA LOKACIJE
- SAOBRAĆAJ
- TROTOAR
- PARKING



DELPROJEKT
d.o.o. BUDVA

INVESTITOR

**OPŠTINA
BUDVA**
Opštinska
agencija za
planiranje
prostora

OBRAĐIVAČ

**DEL
PROJEKT**
d.o.o. Budva

**LOKALNA
STUDIJA
LOKACIJE**

SKOČIĐEVOJKA

**PLANIRANO
STANJE**

CRTEŽ

SAOBRAĆAJ

RAZMJERA

1:1000

LIST BR.

19

DATUM

11. 2010.