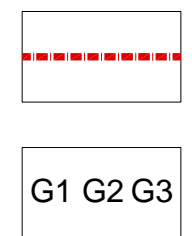



- G1 6575209.02 4681012.38
- G2 6575202.24 4681006.49
- G3 6575199.04 4681001.86
- G4 6575194.59 4680995.03
- G5 6575193.71 4680991.10
- G6 6575193.71 4680987.36
- G7 6575192.29 4680973.26
- G8 6575199.26 4680957.83
- G9 6575202.48 4680943.55
- G10 6575204.28 4680933.91
- G11 6575204.64 4680927.13
- G12 6575201.33 4680929.50
- G13 6575195.81 4680928.19
- G14 6575190.16 4680926.09
- G15 6575185.83 4680924.25
- G16 6575177.95 4680922.15
- G17 6575172.17 4680921.89
- G18 6575168.09 4680920.18
- G19 6575163.76 4680919.00
- G20 6575161.26 4680915.06
- G21 6575151.41 4680914.54
- G22 6575145.70 4680912.33
- G23 6575135.21 4680909.35
- G24 6575136.99 4680913.19
- G25 6575129.57 4680912.05
- G26 6575124.19 4680911.89
- G27 6575111.28 4680909.02
- G28 6575111.93 4680912.04
- G29 6575105.09 4680921.24
- G30 6575103.51 4680929.00
- G31 6575101.32 4680934.69
- G32 6575097.50 4680940.04
- G33 6575095.58 4680947.10
- G34 6575093.86 4680955.69
- G35 6575091.61 4680961.04
- G36 6575126.76 4680985.53
- G37 6575134.92 4680989.30
- G38 6575153.76 4680999.34
- G39 6575168.55 4681008.32
- G40 6575178.84 4681009.96
- G41 6575187.52 4681003.86
- G42 6575192.24 4681006.10
- G43 6575200.65 4681009.45




GRANICA STUDIJA LOKACIJE

KOORDINATNE TAČKE



DELPROJEKT
d.o.o. BUDVA

INVESTITOR



OPŠTINA BUDVA
SEKRETARIJAT
ZA PROSTORNO
PLANIRANJE I
ODRŽIVI RAZVOJ

OBRAĐIVAČ

DEL PROJEKT
d.o.o. Budva

URBANISTIČKI
PROJEKAT

"RADOVIĆA LAZ"

POSTOJEĆE
STANJE

CRTEŽ

**GEODETSKA
PODLOGA,
GRANICA
ZAHVATA I
KOORDINATNE
TAČKE**

RAZMJERA

1:1000

LIST BR.

02

DATUM

2012.