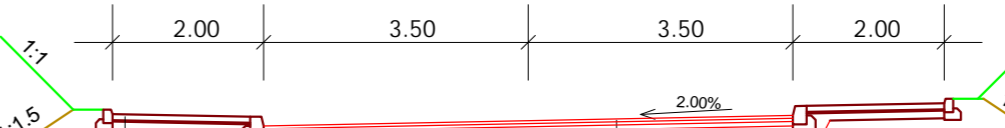
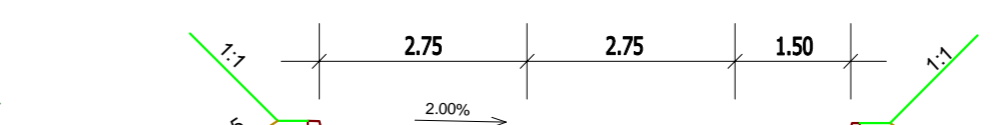


Magistrala M - M




B1	B2	B3	B4	B5
Y=6575062.55 X=4677479.07 R=0.00 a=53°58'32" T=0.00 L=0.00 B=0.00	Y=6575086.02 X=4677482.92 R=25.00 a=17°30'51" T=3.85 L=7.64 B=0.29	Y=6575086.62 X=4677482.92 R=25.00 a=29°52'07" T=6.67 L=13.03 B=0.87	Y=6575063.06 X=4677512.35 R=30.00 a=25°19'27" T=6.74 L=13.26 B=0.75	Y=6575069.76 X=4677539.14 R=25.00 a=36°42'06" T=8.29 L=16.01 B=1.34

Ulica A - A



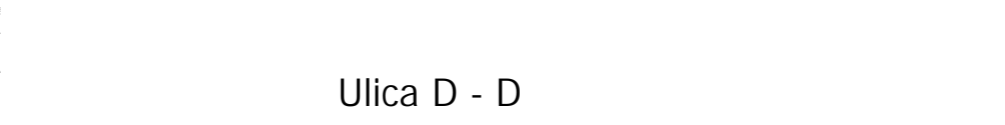
B5	B6
Y=6575116.00 X=4677631.23 R=0.00 a=49°11'57" T=11.45 L=21.48 B=2.50	Y=6575140.82 X=4677640.62 R=0.00 a=49°11'57" T=0.00 L=0.00 B=0.00

Ulica B - B



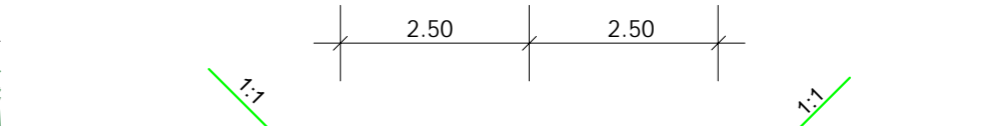
C1	C2	C3	C4	C5
Y=6575199.47 X=4677380.78 R=0.00 a=0°0'0" T=0.00 L=0.00 B=0.00	Y=6575191.44 X=4677407.46 R=40.00 a=22°24'41" T=7.94 L=15.65 B=0.86	Y=6575176.69 X=4677425.09 R=12.00 a=53°11'32" T=6.01 L=11.14 B=1.41	Y=6575139.89 X=4677423.09 R=25.00 a=59°17'11" T=14.22 L=25.89 B=3.75	Y=6575121.61 X=4677450.39 R=8.00 a=66°45'31" T=5.32 L=9.38 B=1.61

Ulica C - C



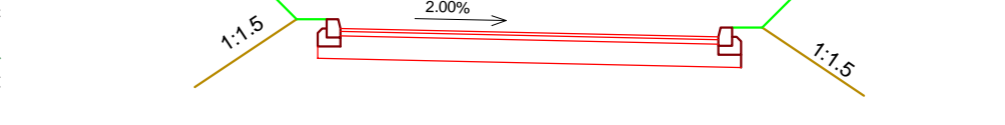
D1	D2	D3	D4	D5
Y=6574929.61 X=4677392.96 R=0.00 a=53°58'32" T=0.00 L=0.00 B=0.00	Y=6574963.99 X=4677419.89 R=40.00 a=14°39'01" T=5.19 L=10.22 B=0.33	Y=6574988.05 X=4677430.32 R=25.00 a=23°00'09" T=5.01 L=16.05 B=0.82	Y=6575039.76 X=4677484.67 R=25.00 a=60°03'26" T=14.50 L=26.28 B=3.90	Y=6575062.55 X=4677479.07 R=0.00 a=53°58'32" T=0.00 L=0.00 B=0.00

Ulica D - D



E1	E2	E3
Y=6575009.03 X=4677624.70 R=0.00 a=53°58'32" T=0.00 L=0.00 B=0.00	Y=6575014.41 X=4677633.71 R=25.00 a=27°57'03" T=6.23 L=12.21 B=0.76	Y=6575015.56 X=4677656.19 R=0.00 a=53°58'32" T=0.00 L=0.00 B=0.00

Ulica E - E



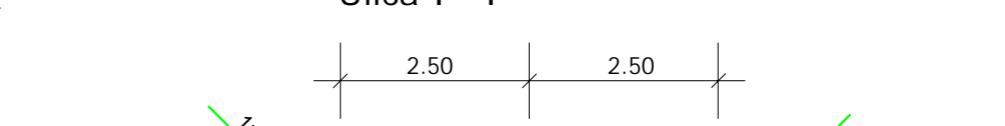
F1	F2	F3	F4	F5
Y=6574824.28 X=4677701.80 R=0.00 a=53°58'32" T=0.00 L=0.00 B=0.00	Y=6574837.93 X=4677706.80 R=25.00 a=60°20'51" T=14.53 L=26.33 B=3.92	Y=6574866.08 X=4677736.08 R=25.00 a=78°01'14" T=20.25 L=34.94 B=7.50	Y=6574895.37 X=4677705.69 R=25.00 a=15°54'18" T=2.89 L=5.72 B=0.34	Y=6574926.28 X=4677718.11 R=25.00 a=30°42'32" T=6.86 L=13.40 B=0.93

Ulica F - F



G1	G2	G3	G4	G5
Y=6574941.60 X=4677715.73 R=0.00 a=53°58'32" T=0.00 L=0.00 B=0.00	Y=6574958.68 X=4677713.08 R=25.00 a=53°53'15" T=11.71 L=25.69 B=3.71	Y=6574977.94 X=4677736.08 R=50.00 a=7°50'52" T=3.43 L=6.85 B=0.12	Y=6574992.92 X=4677749.66 R=150.00 a=4°18'14" T=5.83 L=11.26 B=0.10	Y=6575044.01 X=4677789.45 R=0.00 a=53°58'32" T=0.00 L=0.00 B=0.00

Ulica G - G



H1	H2	H3	H4	H5
Y=6574809.59 X=4677812.34 R=0.00 a=53°58'32" T=0.00 L=0.00 B=0.00	Y=6574815.55 X=4677826.56 R=25.00 a=63°19'34" T=15.42 L=27.43 B=4.37	Y=6574872.19 X=4677830.45 R=25.00 a=49°24'59" T=11.50 L=21.56 B=2.52	Y=6574888.65 X=4677852.58 R=35.00 a=27°37'55" T=8.61 L=16.88 B=1.04	Y=6574914.66 X=4677865.10 R=0.00 a=7°27'38" T=0.00 L=0.00 B=0.00

Ulica H - H

I1	I2	I3	I4
Y=6574809.59 X=4677812.34 R=0.00 a=53°58'32" T=0.00 L=0.00 B=0.00	Y=6574959.17 X=4677887.15 R=30.00 a=42°30'49" T=11.66 L=22.26 B=2.13	Y=6574937.77 X=4677866.01 R=0.00 a=15°24'7" T=4.09 L=8.06 B=0.32	Y=6574977.92 X=4677897.64 R=25.00 a=53°58'32" T=0.00 L=0.00 B=0.00

Ulica I - I

M1	M2	M3	M4	M5
Y=6575220.18 X=4677377.11 R=0.00 a=39°23'37" T=0.00 L=0.00 B=0.00	Y=6575198.82 X=4677440.86 R=350.00 a=29°31'45" T=22.78 L=45.50 B=0.73	Y=6575152.26 X=4677678.72 R=215.00 a=27°27'45" T=54.54 L=108.82 B=6.81	Y=6575061.37 X=4677789.52 R=600.00 a=19°19'46" T=18.34 L=36.67 B=0.28	Y=6575002.32 X=4677870.68 R=350.00 a=19°19'46" T=56.38 L=111.97 B=4.54

Ulica M - M

M6	M7	M8
Y=6574972.75 X=4677963.43 R=350.00 a=12°19'47" T=3.81 L=75.32 B=2.04	Y=6574959.13 X=4678106.77 R=185.84 a=35°27'02" T=5.71 L=11.26 B=8.66	Y=6574983.79 X=4678183.79 R=0.00 a=19°24'52" T=0.00 L=0.00 B=0.00

A1	A2	A3	A4	A5
Y=6575062.55 X=4677479.07 R=0.00 a=53°58'32" T=0.00 L=0.00 B=0.00	Y=6575062.62 X=4677482.92 R=25.00 a=17°30'51" T=3.85 L=7.64 B=0.29	Y=6575086.62 X=4677482.92 R=25.00 a=29°52'07" T=6.67 L=13.03 B=0.87	Y=6575063.06 X=4677512.35 R=30.00 a=25°19'27" T=6.74 L=13.26 B=0.75	Y=6575069.76 X=4677539.14 R=25.00 a=36°42'06" T=8.29 L=16.01 B=1.34

B1	B2	B3	B4	B5
Y=6575062.55 X=4677479.07 R=0.00 a=53°58'32" T=0.00 L=0.00 B=0.00	Y=6575086.02 X=4677482.92 R=25.00 a=17°30'51" T=3.85 L=7.64 B=0.29	Y=6575101.33 X=4677532.78 R=25.00 a=30°08'24" T=10.75 L=21.02 B=1.42	Y=6575100.60 X=4677589.29 R=25.00 a=20°54'24" T=5.12 L=10.09 B=0.52	Y=6575116.00 X=4677631.23 R=0.00 a=49°11'57" T=11.45 L=21.48 B=2.50

C1	C2	C3	C4	C5
Y=6575199.47 X=4677380.78 R=0.00 a=0°0'0" T=0.00 L=0.00 B=0.00	Y=6575191.44 X=4677407.46 R=40.00 a=22°24'41" T=7.94 L=15.65 B=0.86	Y=6575176.69 X=4677425.09 R=12.00 a=53°11'32" T=6.01 L=11.14 B=1.41	Y=6575139.89 X=4677423.09 R=25.00 a=59°17'11" T=14.22 L=25.89 B=3.75	Y=6575121.61 X=4677450.39 R=8.00 a=66°45'31" T=5.32 L=9.38 B=1.61

D1	D2	D3	D4	D5
Y=6574929.61 X=4677392.96 R=0.00 a=53°58'32" T=0.00 L=0.00 B=0.00	Y=6574963.99 X=4677419.89 R=40.00 a=14°39'01" T=5.19 L=10.22 B=0.33	Y=6574988.05 X=4677430.32 R=25.00 a=23°00'09" T=5.01 L=16.05 B=0.82	Y=6575039.76 X=4677484.67 R=25.00 a=60°03'26" T=14.50 L=26.28 B=3.90	Y=6575062.55 X=4677479.07 R=0.00 a=53°58'32" T=0.00 L=0.00 B=0.00

E1	E2	E3
Y=6575009.03 X=4677624.70 R=0.00 a=53°58'32" T=0.00 L=0.00 B=0.00	Y=6575014.41 X=4677633.71 R=25.00 a=27°57'03" T=6.23 L=12.21 B=0.76	Y=6575015.56 X=4677656.19 R=0.00 a=53°58'32" T=0.00 L=0.00 B=0.00

F1	F2	F3	F4	F5
Y=6574824.28 X=4677701.80 R=0.00 a=53°58'32" T=0.00 L=0.00 B=0.00	Y=6574837.93 X=4677706.80 R=25.00 a=60°20'51" T=14.53 L=26.33 B=3.92	Y=6574866.08 X=4677736.08 R=25.00 a=78°01'14" T=20.25 L=34.94 B=7.50	Y=6574895.37 X=4677705.69 R=25.00 a=15°54'18" T=2.89 L=5.72 B=0.34	Y=6574926.28 X=4677718.11 R=25.00 a=30°42'32" T=6.86 L=13.40 B=0.93

G1	G2	G3	G4	G5
Y=6574941.60 X=4677715.73 R=0.00 a=53°58'32" T=0.00 L=0.00 B=0.00	Y=6574958.68 X=4677713.08 R=25.00 a=53°53'15" T=11.71 L=25.69 B=3.71	Y=6574977.94 X=4677736.08 R=50.00 a=7°50'52" T=3.43 L=6.85 B=0.12	Y=6574992.92 X=4677749.66 R=150.00 a=4°18'14" T=5.83 L=11.26 B=0.10	Y=6575044.01 X=4677789.45 R=0.00 a=53°58'32" T=0.00 L=0.00 B=0.00


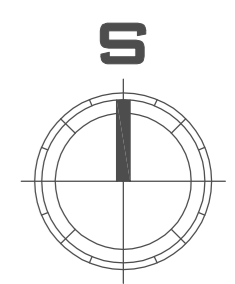
H1	H2	H3	H4	H5
Y=6574809.59 X=4677812.34 R=0.00 a=53°58'32" T=0.00 L=0.00 B=0.00	Y=6574815.55 X=4677826.56 R=25.00 a=63°19'34" T=15.42 L=27.43 B=4.37	Y=6574872.19 X=4677830.45 R=25.00 a=49°24'59" T=11.50 L=21.56 B=2.52	Y=6574888.65 X=4677852.58 R=35.00 a=27°37'55" T=8.61 L=16.88 B=1.04	Y=6574914.66 X=4677865.10 R=0.00 a=7°27'38" T=0.00 L=0.00 B=0.00

I1	I2	I3	I4
Y=6574809.59 X=4677812.34 R=0.00 a=53°58'32" T=0.00 L=0.00 B=0.00	Y=6574959.17 X=4677887.15 R=30.00 a=42°30'49" T=11.66 L=22.26 B=2.13	Y=6574937.77 X=4677866.01 R=0.00 a=15°24'7" T=4.09 L=8.06 B=0.32	Y=6574977.92 X=4677897.64 R=25.00 a=53°58'32" T=0.00 L=0.00 B=0.00

M1	M2	M3	M4	M5
Y=6575220.18 X=4677377.11 R=0.00 a=39°23'37" T=0.00 L=0.00 B=0.00	Y=6575198.82 X=4677440.86 R=350.00 a=29°31'45" T=22.78 L=45.50 B=0.73	Y=6575152.26 X=4677678.72 R=215.00 a=27°27'45" T=54.54 L=108.82 B=6.81	Y=6575061.37 X=4677789.52 R=600.00 a=19°19'46" T=18.34 L=36.67 B=0.28	Y=6575002.32 X=4677870.68 R=350.00 a=19°19'46" T=56.38 L=111.97 B=4.54

M6	M7	M8
Y=6574972.75 X=4677963.43 R=350.00 a=12°19'47" T=3.81 L=75.32 B=2.04	Y=6574959.13 X=4678106.77 R=185.84 a=35°27'02" T=5.71 L=11.26 B=8.66	Y=6574983.79 X=4678183.79 R=0.00 a=19°24'52" T=0.00 L=0.00 B=0.00

Legend	GRANICA STUDIJA LOKACIJE
Legend	SAOBRAĆAJ
Legend	TROTOAR



OPŠTINA
BUĐVA
SEKRETARIJAT
ZA PROSTORNO
PLANIRANJE I
ODRŽIVI RAZVOJ
OBRAĐUJAC

DEL
PROJEKT
d.o.o. Buđva

LOKALNA
STUDIJA
LOKACIJE

"POLJANE"

PLANIRANO
STANJE

SAOBRAĆAJ

MAŠKAR
1:1000

LIST BR.
20

DATUM
2011.