

KOORDINATE TJEJENA (S1)			KOORDINATE TJEJENA (S2)			KOORDINATE TJEJENA (S3)		
BR.TJEJENA	Y	X	BR.TJEJENA	Y	X	BR.TJEJENA	Y	X
01	6576490.740	4674991.267	01	6576458.996	4674993.711	01	6575796.948	4675259.504
02	6576484.309	4674994.241	02	6576432.840	4674983.138	02	6575896.044	4675182.285
03	6576470.368	4675003.179				03	6575957.029	4675159.407
						04	6576029.017	4675103.957
						05	6576126.827	4675053.998
						06	6576179.441	4675000.114
						07	6576210.253	4674983.966
						08	6576273.259	4674946.401
						09	6576348.007	4674923.200
						10	6576422.236	4674820.943
						11	6577272.641	4674225.416
						12	6576462.259	4674823.619
						13	6576429.281	4674921.033
						14	6576386.105	4674941.805
						15	6576453.716	4674889.964
						16	6576392.026	4674957.863
						17	6576451.418	4674939.366
						18	6576028.769	4675392.325
						19	6576475.546	4674946.383
						20	6576476.195	4674978.796

KOORDINATE TJEJENA (S4)			KOORDINATE TJEJENA (S5)		
BR.TJEJENA	Y	X	BR.TJEJENA	Y	X
01	6576295.927	4674952.929	01	6576374.523	4674849.968
02	6576177.697	4675068.111	02	6576397.709	4674796.373
03	6576168.075	4675095.723	03	6576279.189	4674838.405

KOORDINATE TJEJENA (S6)			KOORDINATE TJEJENA (S7)		
BR.TJEJENA	Y	X	BR.TJEJENA	Y	X
01	6576159.277	4674995.862	01	6576054.382	4675036.736
02	6576191.509	4674890.543	02	6576002.523	4675051.905
03	6576137.442	4674946.436	03	6575955.117	4675081.216
04	6576104.717	4675011.766	04	6575913.479	4675082.530

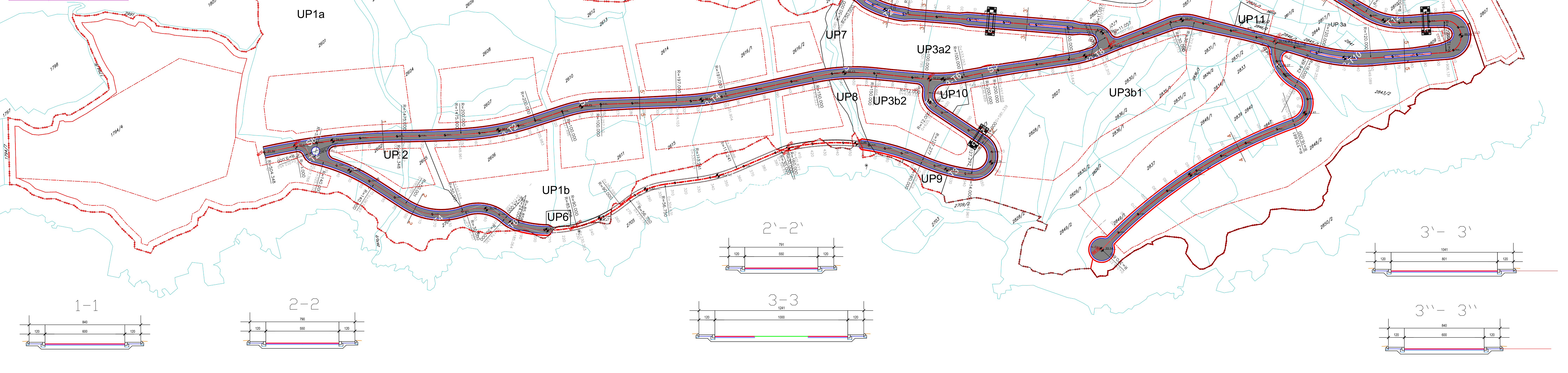
KOORDINATE TJEJENA (S8)		
BR.TJEJENA	Y	X
01	6575777.781	4675268.137
02	6575774.458	4675258.354
03	6575792.563	4675232.354
04	6575814.805	4675162.499
05	6575855.914	4675147.150
06	6575859.382	4675124.323
07	6575875.508	4675100.651

KOORDINATE TAČAKA OSOVINA (OS1)			KOORDINATE TAČAKA OSOVINA (OS5)		
BR.TAČKE	Y	X	BR.TAČKE	Y	X
01	6576524.562	4674980.685	01	6576390.722	4674864.357
02	6576460.798	4674995.212	02	6576190.923	4674826.809

KOORDINATE TAČAKA OSOVINA (OS2)			KOORDINATE TAČAKA OSOVINA (OS6)		
BR.TAČKE	Y	X	BR.TAČKE	Y	X
01	6576460.798	4674995.212	01	6576172.062	4675007.862
02	6576413.860	4675000.712	02	6576056.749	4675035.562

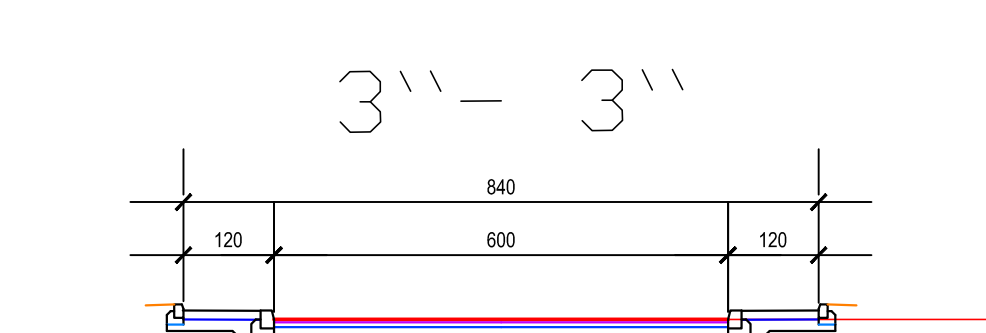
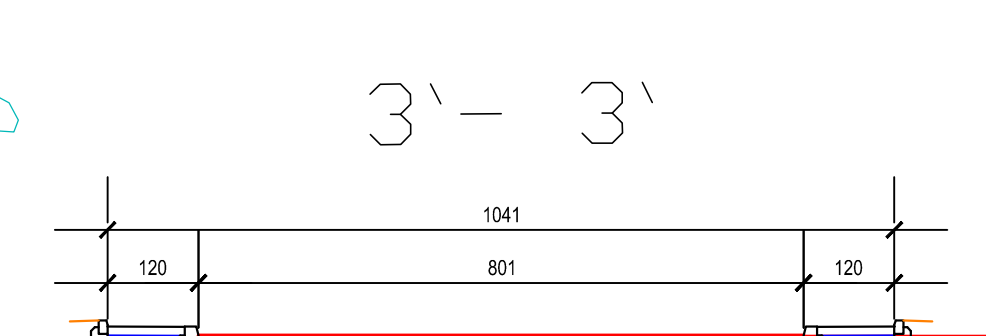
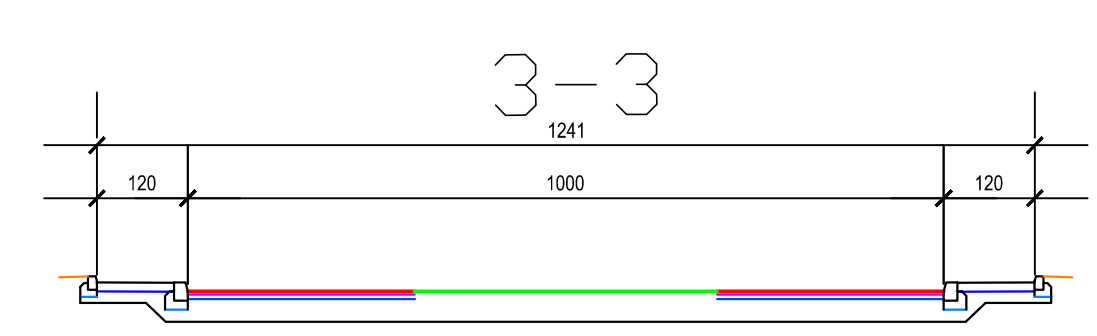
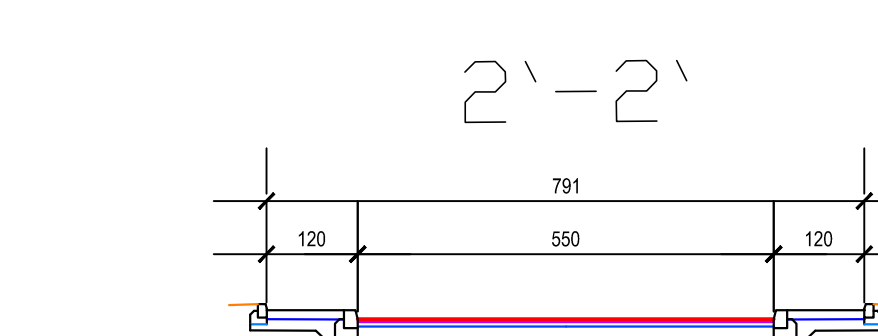
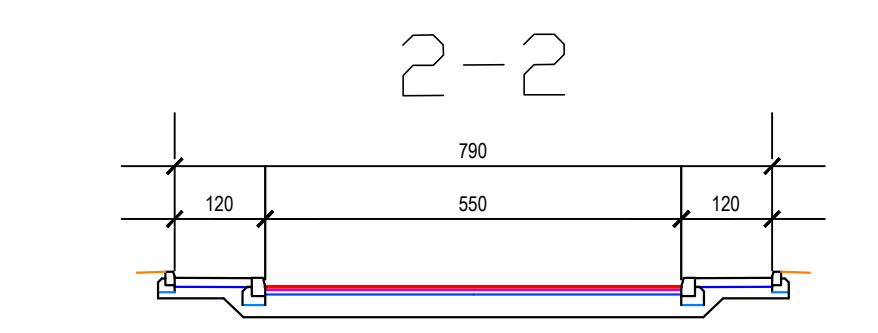
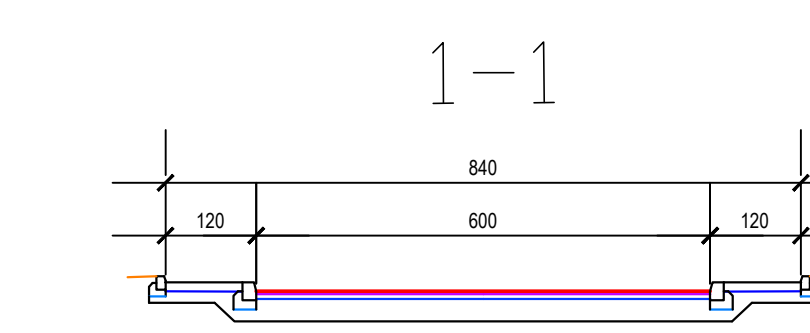
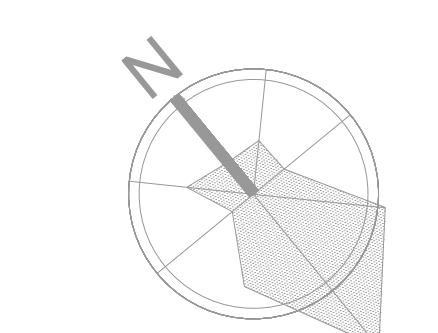
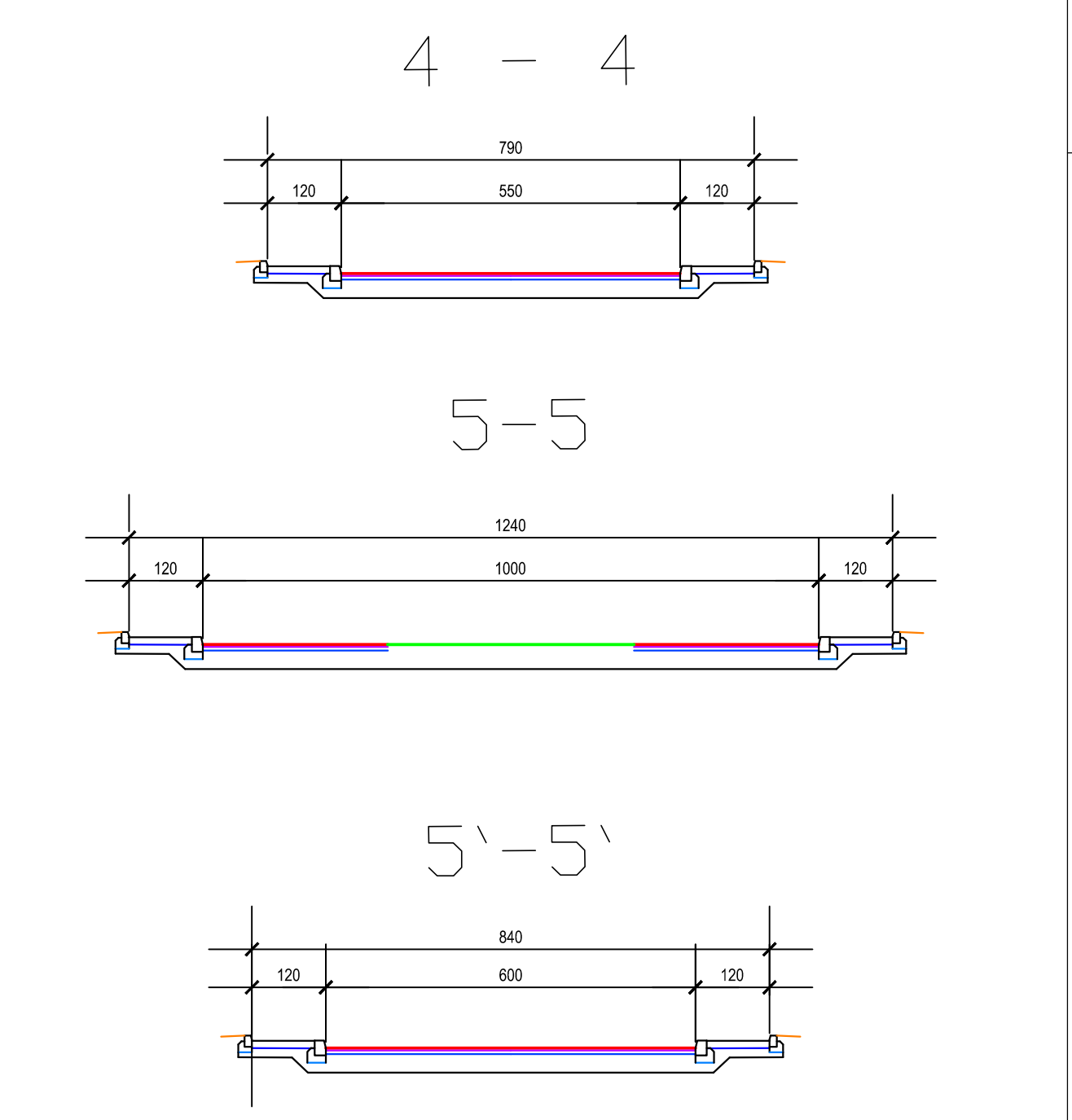
KOORDINATE TAČAKA OSOVINA (OS3)			KOORDINATE TAČAKA OSOVINA (OS7)		
BR.TAČKE	Y	X	BR.TAČKE	Y	X
01	6575750.161	4675283.103	01	6576056.749	4675035.562
02	6576470.223	4674999.085	02	6575896.432	4675090.665

KOORDINATE TAČAKA OSOVINA (OS4)			KOORDINATE TAČAKA OSOVINA (OS8)		
BR.TAČKE	Y	X	BR.TAČKE	Y	X
01	6576292.681	4674940.373	01	6575771.292	4675271.807
02	6576165.489	4675100.067	02	6575896.432	4675090.665



- LEGENDA:**
- GRANICA OBUHVATA IZMJENA I DOPUNA UP TN SMOKVICE
 - GRANICA URBANISTIČKE PARCELE
 - UP 123 BROJ URBANISTIČKE PARCELE
 - 2739 GRANICA I BROJ KATASTRARKE PARCELE

- SAOBRAĆAJNA INFRASTRUKTURA**
- LOKALNI PUT
 - OSTALI PUTEVI KOJI NISU JAVNI
 - ALTERNATIVI KORIDOR /saobraćaj u zoni morskog dobra/
 - PODRUČJE DRUMSKOG SAOBRAĆAJA



ODGOVORNI PLANER:
Viljina Marković dipl.ing.arh.

DIREKTOR:
Radmila Znić dipl.pec.

IZMENA I DOPUNA URBANISTIČKOG PROJEKTA
"TURISTIČKO NASELJE SMOKVICA"
PLAN:
STANJE I PLAN SAOBRAĆAJNE INFRASTRUKTURE

broj lista **11**

MART 2017. 1:1000