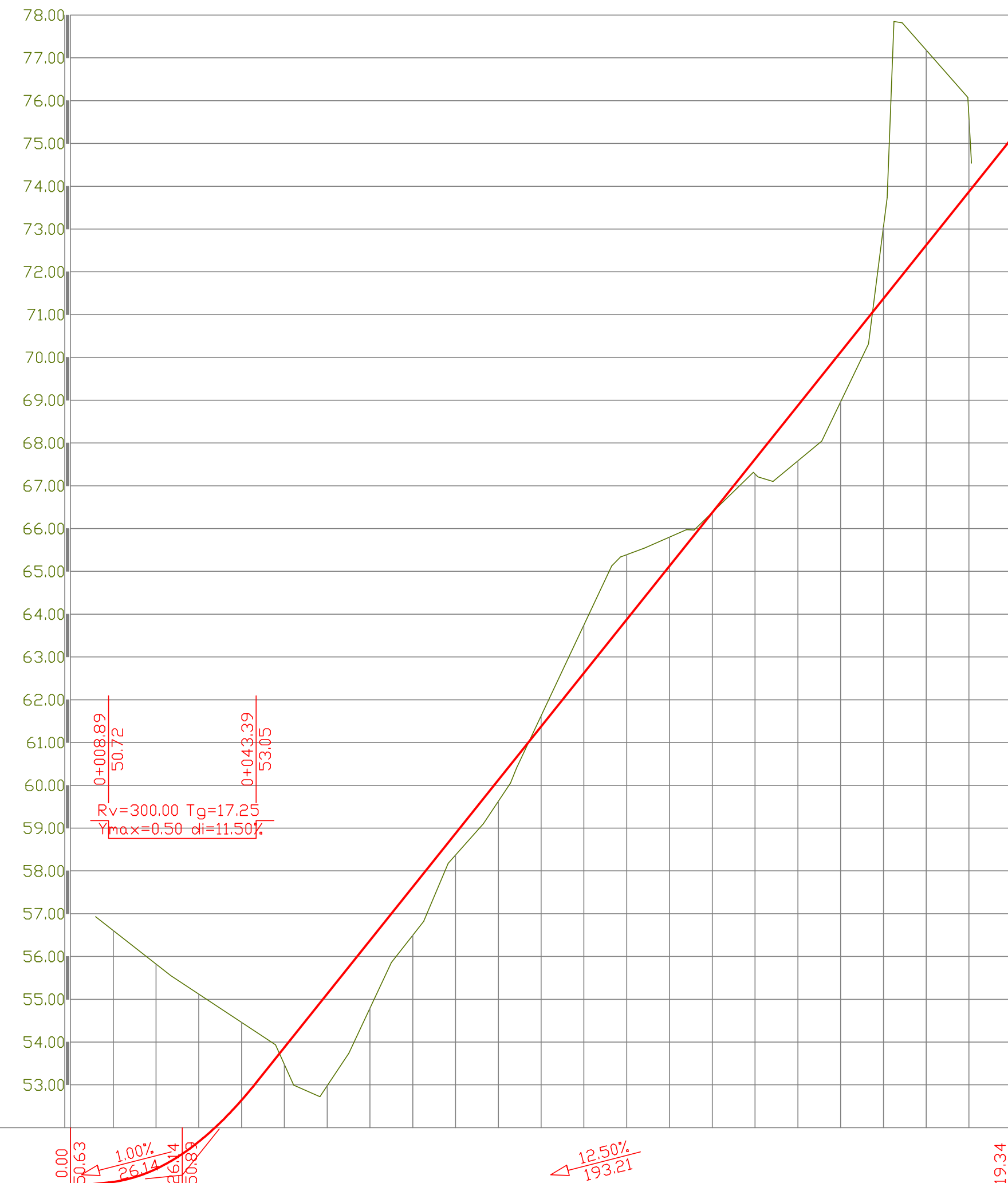
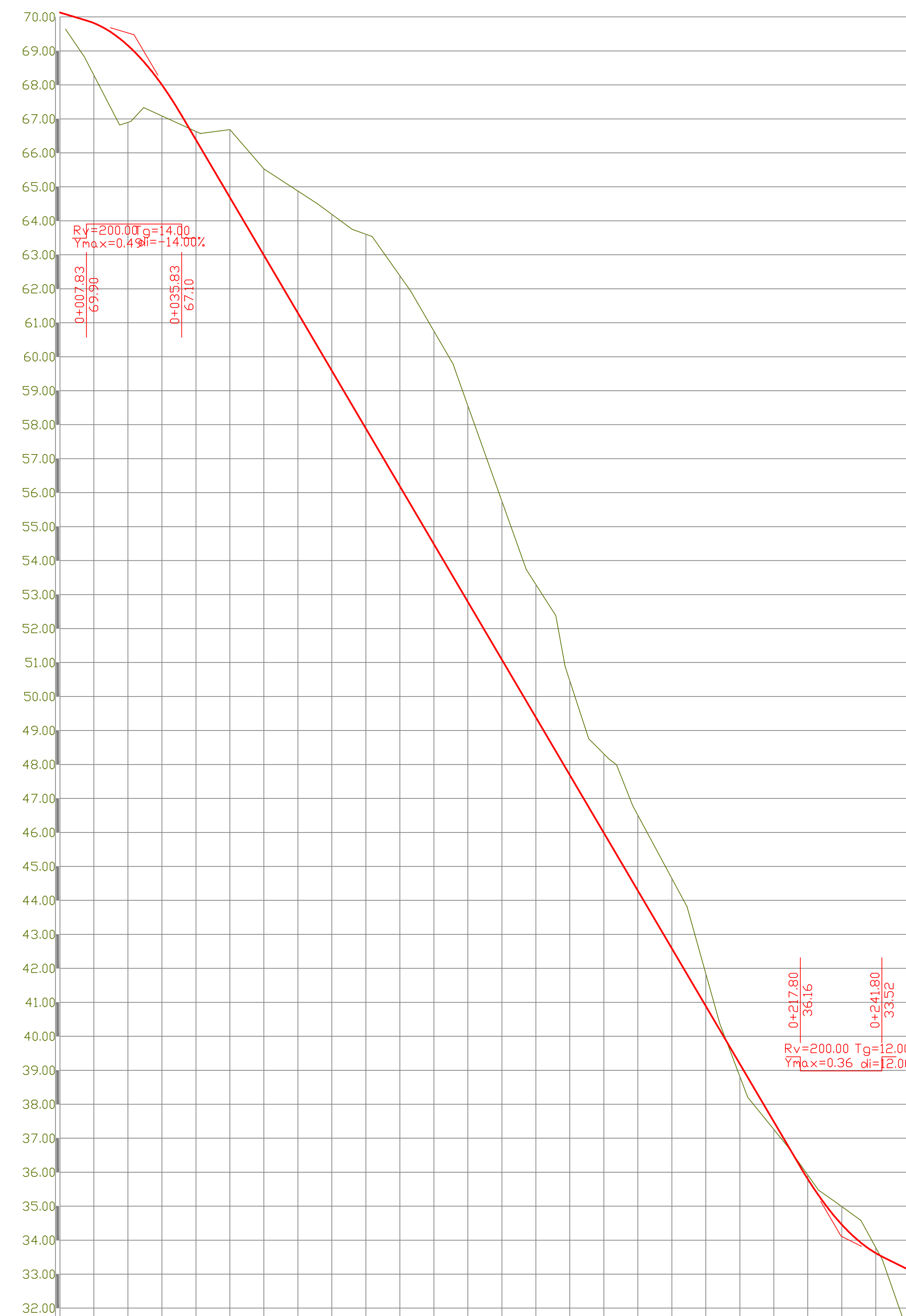


SAOBRAĆAJNICA 3



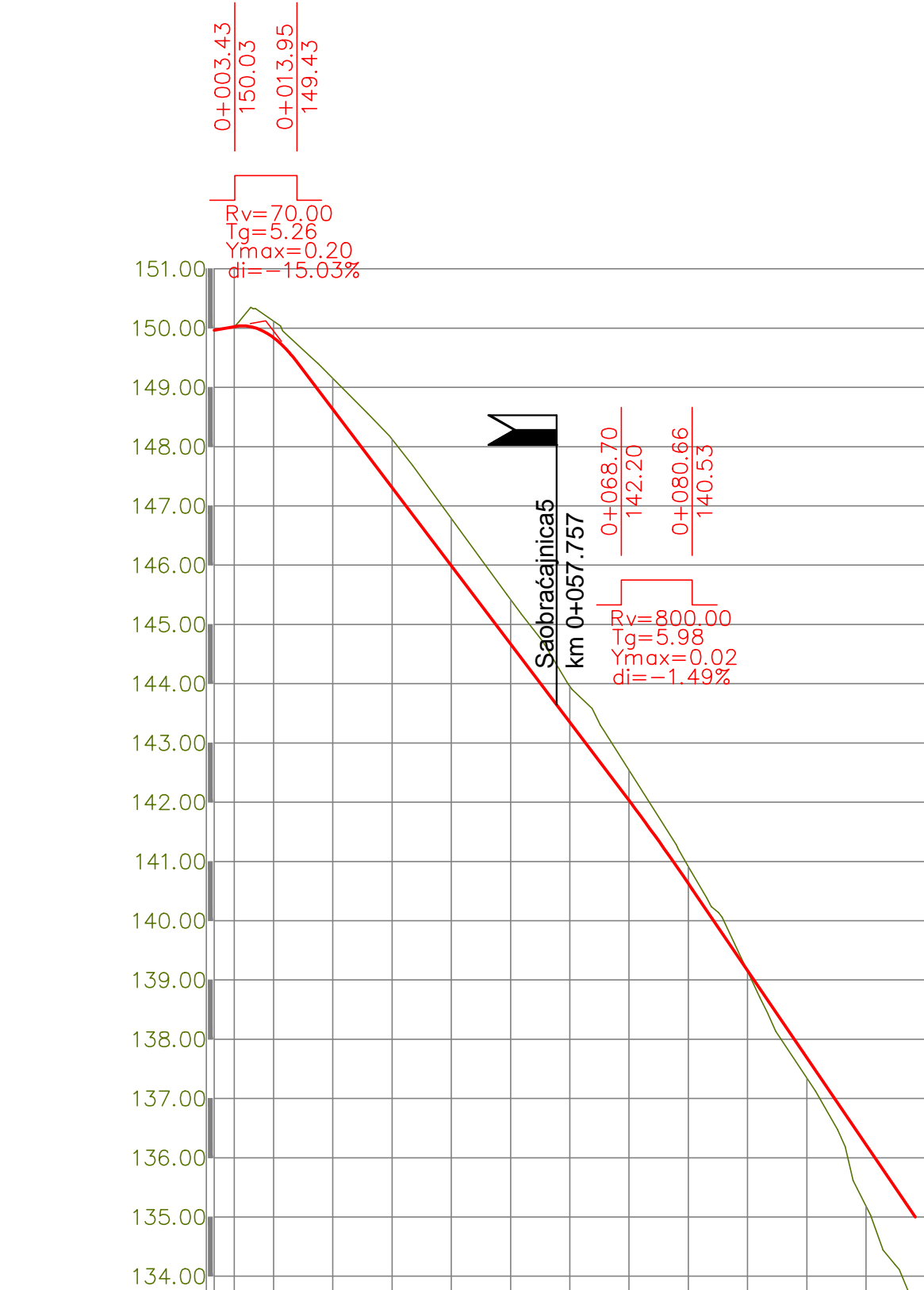
Grades		0.00	0.63	1.00%	26.13%	12.50%	193.21	19.34	75.04
Levels	Proposed	50.73	51.04	51.67	52.64	53.87	55.12	56.37	57.62
	Existing	56.61	55.82	55.12	54.46	53.48	52.98	54.80	56.37
Station	KM	0+00	0+10	0+20	0+30	0+40	0+50	0+60	0+70
Curvature 1/R		R=11.06						R=75.00	R=50.00

SAOBRAĆAJNICA 4



Grades		0.00	3.00%	3.00%	27.63	17.00%	207.97	17.00%	207.97
Levels	Proposed	69.82	69.16	68.00	66.39	64.69	62.99	61.29	59.59
	Existing	68.28	66.90	67.09	66.63	66.68	65.53	62.99	61.29
Station	KM	0+00	0+10	0+20	0+30	0+40	0+50	0+60	0+70
Curvature 1/R		R=29.94			R=16.00			R=370.66	

SAOBRAĆAJNICA 5



Grades		0.00	13.20%	13.20%	65.99	14.69%	43.63	18.31	135.00
Levels	Proposed	149.96	149.84	148.13	147.31	145.63	144.41	143.35	142.03
	Existing	150.12	149.84	149.15	148.13	147.31	146.79	145.99	145.03
Station	KM	0+00	0+10	0+20	0+30	0+40	0+50	0+60	0+70
Curvature 1/R			R=45.00	R=17.00		R=15.00		R=40.75	

ODGOVORNI PLANER:
Višnja Marković dipl.ing.arh.

DIREKTOR:
Radmila Žinic dipl.pec.

izraditelj plana
ADRIA INVEST d.o.o. Buzha
Izgradnja objekata
projektovanje i nadzor
11c

naslovni list
OPŠTINA BUDVA
naziv planskog dokumenta
**IZMJENA I DOPUNA URBANISTIČKOG PROJEKTA
"TURISTIČKO NASELJE SMOKVICA"**
vrsta planskog dokumenta
PLAN
sadržaj grafičkog priloga
**STANJE I PLAN SAOBRAĆAJNE INFRASTRUKTURE
PODUŽNI PRESJECI SAOBRAĆAJNICA**
datum
MART 2017.
razmjera
1:100