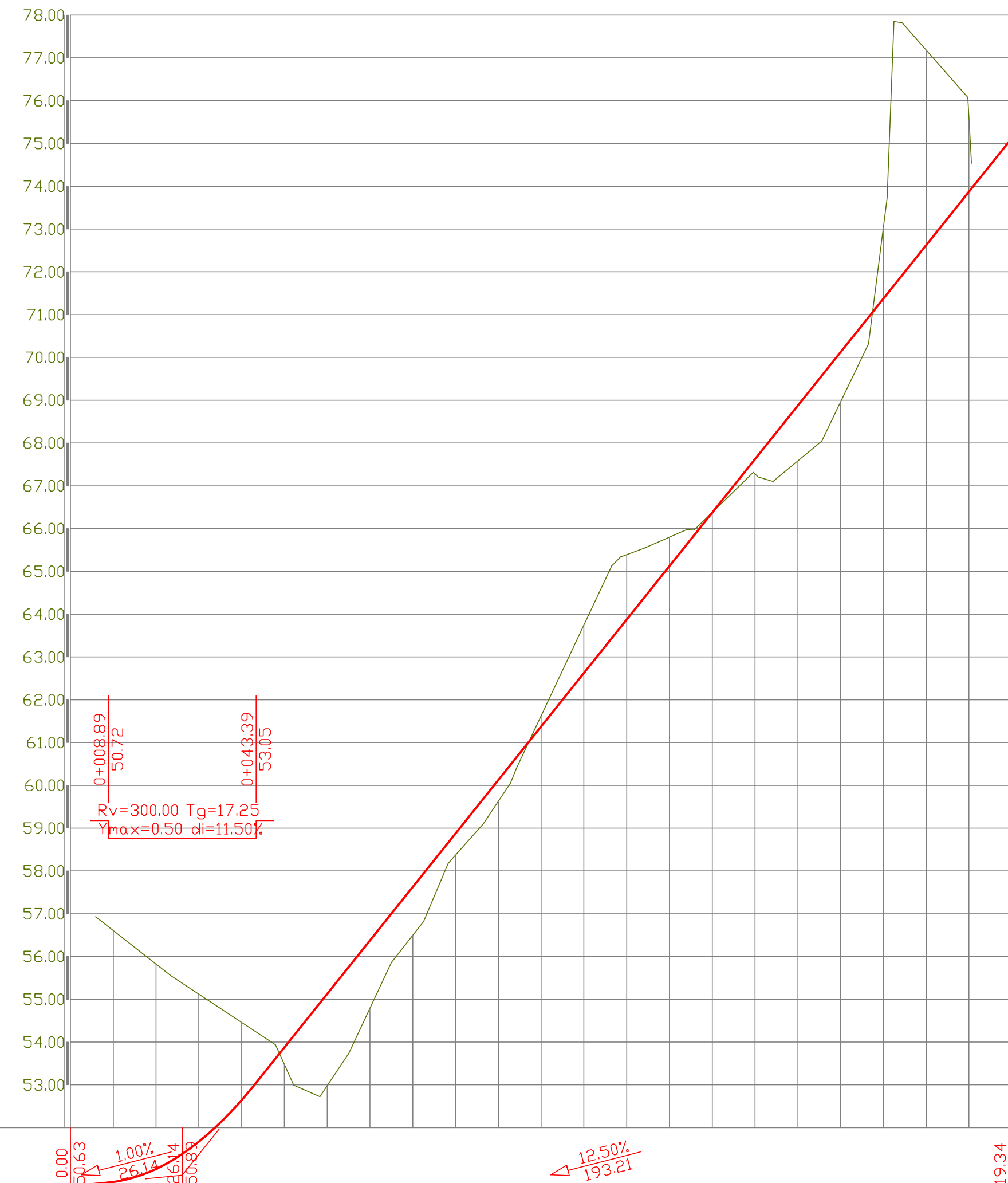
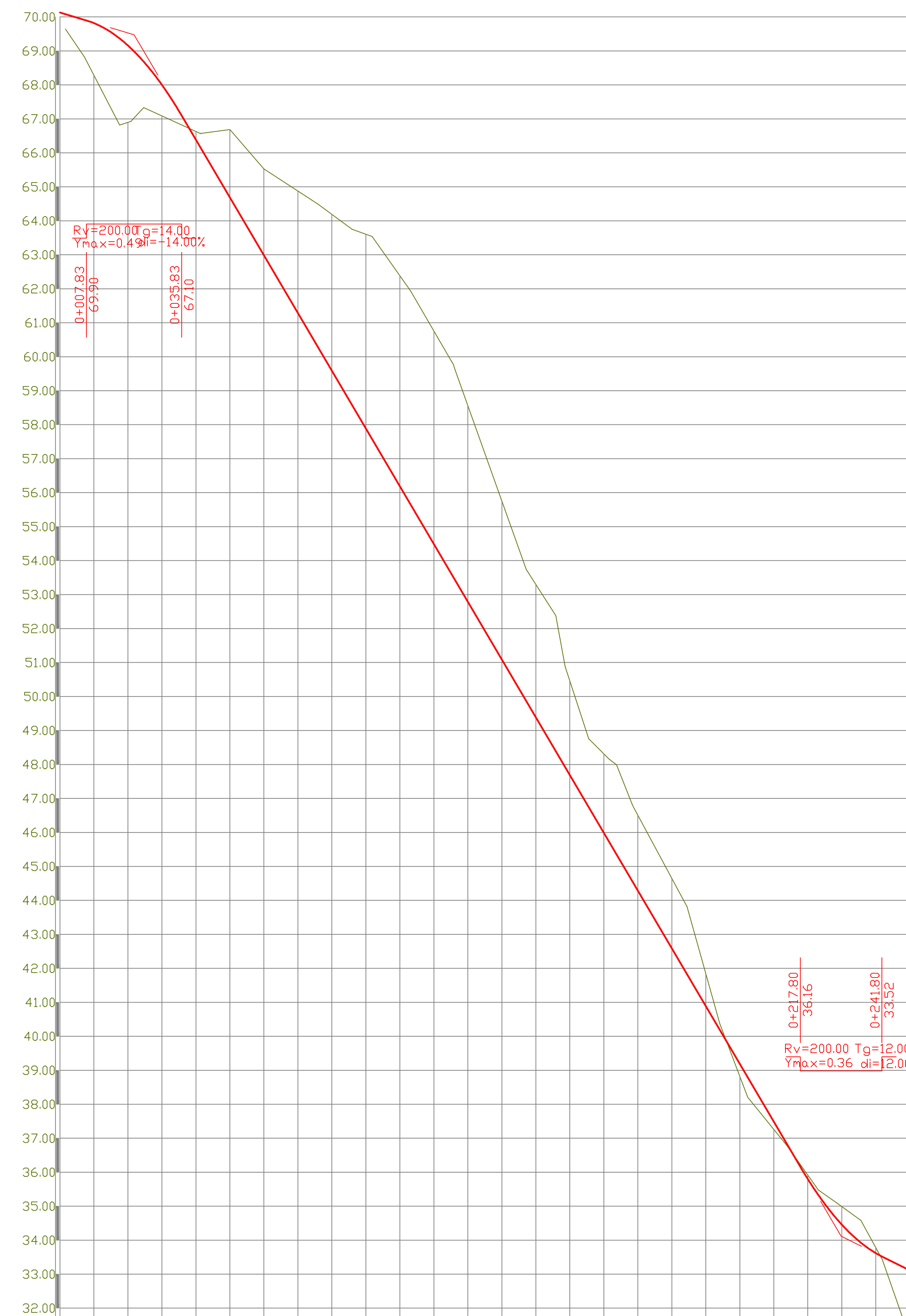


# SAOBRAĆAJNICA 3



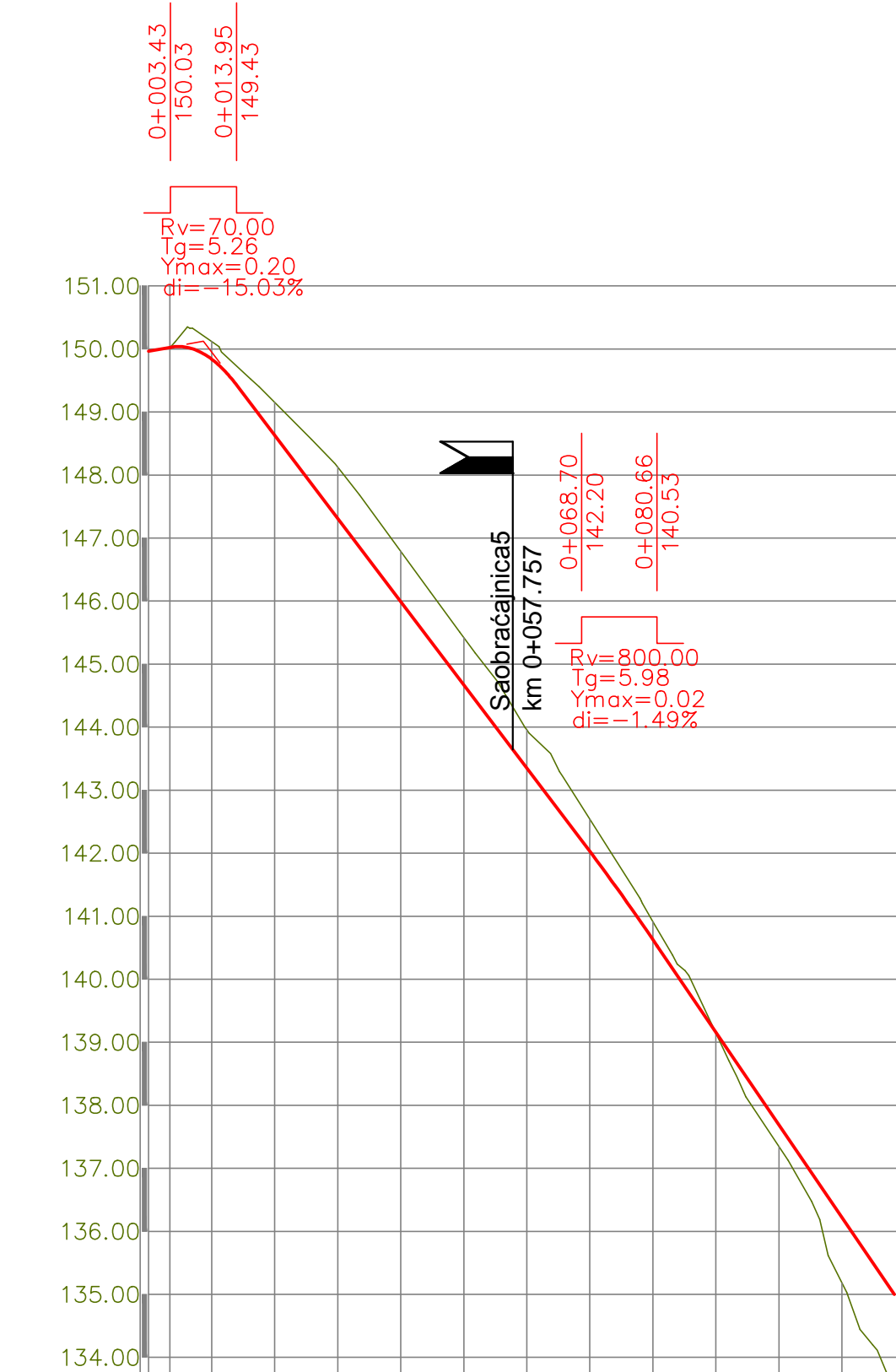
Grades		0.00	0.63	1.00%	1.00%	12.50%	19.34
Levels	Proposed	50.73	51.04	51.67	52.64	53.87	55.12
	Existing	56.61	55.82	55.12	54.46	53.48	52.98
Station	KM	0+00	0+10	0+20	0+30	0+40	0+50
Curvature 1/R		R=11.06					
						R=75.00	R=50.00

# SAOBRAĆAJNICA 4



Grades		0.00	3.00%	3.00%	17.00%	17.00%	33.11
Levels	Proposed	69.82	69.16	68.00	66.39	64.69	62.99
	Existing	68.28	66.90	67.09	66.63	66.68	65.53
Station	KM	0+00	0+10	0+20	0+30	0+40	0+50
Curvature 1/R		R=29.94					
				R=16.00			R=370.66

# SAOBRAĆAJNICA 5



Grades		0.00	13.20%	13.20%	14.69%	14.69%	18.31
Levels	Proposed	149.96	149.84	148.13	147.31	145.99	144.67
	Existing	150.12	149.84	149.15	148.13	146.79	145.42
Station	KM	0+00	0+10	0+20	0+30	0+40	0+50
Curvature 1/R		R=45.00					
				R=17.00			R=40.75

ODGOVORNI PLANER:  
Višnja Marković dipl.ing.arh.

DIREKTOR:  
Radmila Žinic dipl.pec.

izraditelj plana  
**ADRIA INVEST** d.o.o. Buzha  
izgradnja objekata  
projektovanje i nadzor  
11c

naslovni list  
**OPŠTINA BUDVA**  
naziv planskog dokumenta  
**IZMJENA I DOPUNA URBANISTIČKOG PROJEKTA  
"TURISTIČKO NASELJE SMOKVICA"**  
naziv planskog dokumenta  
PLAN  
sadržaj grafičkog priloga  
**STANJE I PLAN SAOBRAĆAJNE INFRASTRUKTURE  
PODUŽNI PRESJECI SAOBRAĆAJNICA**  
datum  
MART 2017.  
razmjera  
1:100