

DELPROJEKT
d.o.o. BUDVA

NARUČILAC



**OPŠTINA
BUDVA
SEKRETARIJAT
ZA PROSTORNO
PLANIRANJE I
ODRŽIVI RAZVOJ**

OBRADIVAČ

**DEL
PROJEKT
d.o.o. Budva**

**LOKALNA
STUDIJA
LOKACIJE**

**"VRBA II"
- Drugi dio**

**PLANIRANO
STANJE**

CRTEŽ

**PARCELACIJE
I
KOORDINATNE
TAČKE**

RAZMJERA

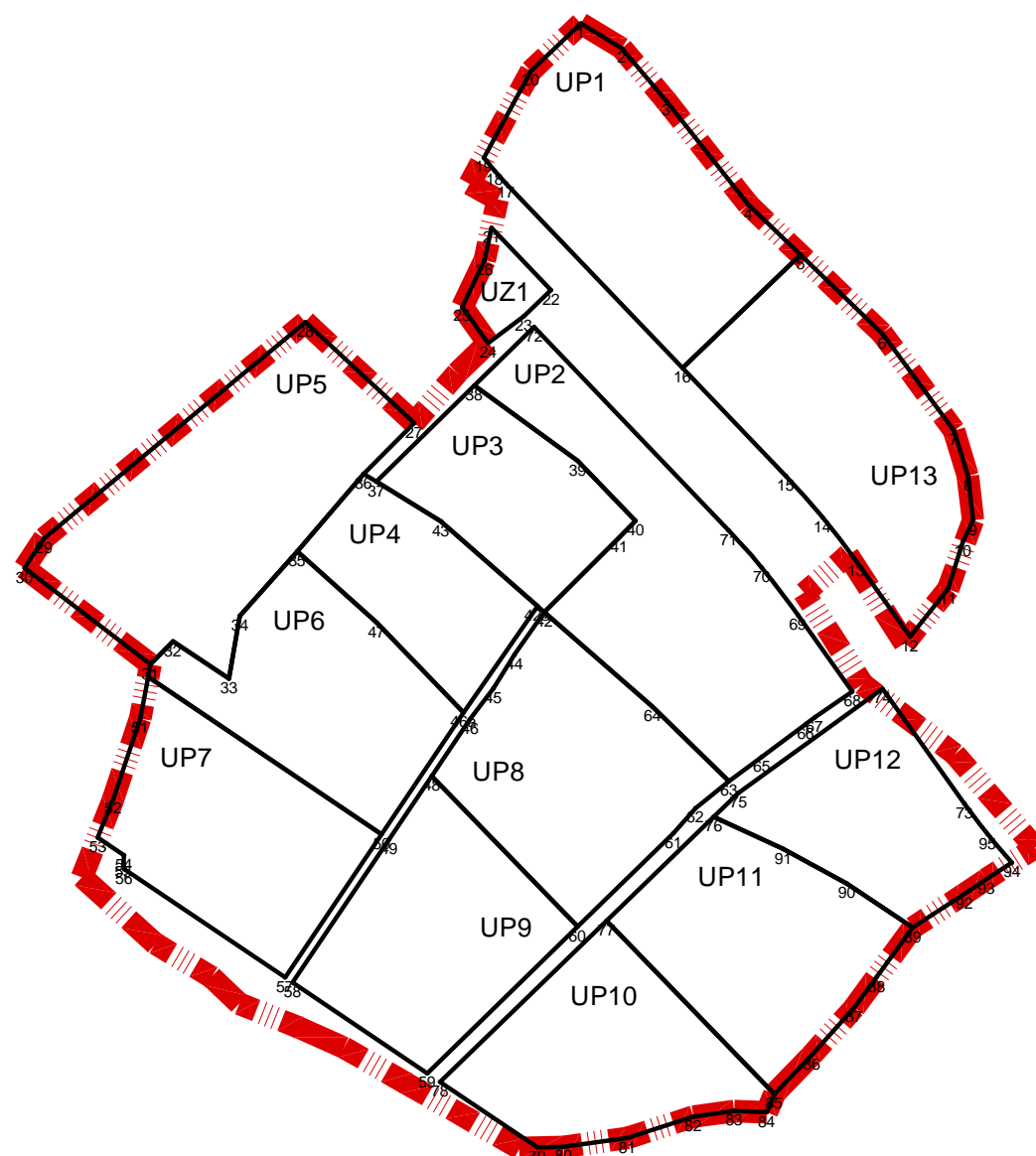
1:1000

LIST BR.

16

DATUM

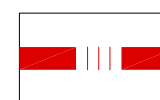
2012.




1 6575588.38 4679283.82
 2 6575593.84 4679280.51
 3 6575599.73 4679273.53
 4 6575610.69 4679259.67
 5 6575617.64 4679252.98
 6 6575628.53 4679242.51
 7 6575638.08 4679229.59
 8 6575639.92 4679223.53
 9 6575640.61 4679217.64
 10 6575639.26 4679214.78
 11 6575637.28 4679208.48
 12 6575632.22 4679202.14
 13 6575625.07 4679212.17
 14 6575620.57 4679218.03
 15 6575615.67 4679223.54
 16 6575601.91 4679237.94
 17 6575578.41 4679262.53
 18 6575576.89 4679264.19
 19 6575575.46 4679265.93
 20 6575581.73 4679277.47
 21 6575576.49 4679256.58
 22 6575584.40 4679248.30
 23 6575580.79 4679244.84
 24 6575576.02 4679241.23
 25 6575572.58 4679246.07
 26 6575575.56 4679252.26
 27 6575566.18 4679230.61
 28 6575551.70 4679244.02
 29 6575516.89 4679215.24
 30 6575514.28 4679211.28
 31 6575531.06 4679198.45
 32 6575534.05 4679201.51
 33 6575541.52 4679196.54

34 6575542.97 4679204.92
 35 6575550.60 4679213.48
 36 6575559.45 4679223.84
 37 6575561.15 4679222.79
 38 6575574.20 4679235.58
 39 6575587.97 4679225.57
 40 6575595.67 4679217.58
 41 6575593.46 4679215.31
 42 6575583.53 4679205.41
 42a 6575582.62 4679206.21
 43 6575569.73 4679217.51
 44 6575579.55 4679199.72
 45 6575576.72 4679195.23
 46 6575573.62 4679191.14
 46a 6575572.77 4679192.02
 47 6575561.18 4679204.00
 48 6575568.52 4679183.58
 49 6575562.85 4679175.15
 50 6575561.85 4679175.82
 51 6575529.70 4679191.24
 52 6575526.10 4679180.51
 53 6575524.05 4679175.37
 54 6575527.53 4679173.02
 55 6575527.48 4679172.11
 56 6575527.56 4679171.19
 57 6575549.00 4679156.75
 58 6575549.99 4679156.08
 59 6575567.93 4679143.99
 60 6575587.95 4679163.52
 61 6575600.70 4679175.96
 62 6575603.64 4679179.30
 63 6575608.11 4679182.90
 64 6575597.94 4679192.80


65 6575612.49 4679186.13
 66 6575618.34 4679190.50
 67 6575619.53 4679191.38
 68 6575624.54 4679194.83
 69 6575617.28 4679205.01
 70 6575612.48 4679211.34
 71 6575608.08 4679216.29
 72 6575582.17 4679243.40
 73 6575639.49 4679179.87
 74 6575628.56 4679195.21
 75 6575609.40 4679181.36
 76 6575606.09 4679178.16
 77 6575591.79 4679164.32
 78 6575569.62 4679142.85
 79 6575582.61 4679134.10
 80 6575586.07 4679134.19
 81 6575594.59 4679135.38
 82 6575603.35 4679138.21
 83 6575608.80 4679138.96
 84 6575613.14 4679138.80
 85 6575614.15 4679141.23
 86 6575619.13 4679146.40
 87 6575624.78 4679152.72
 88 6575627.75 4679156.78
 89 6575632.59 4679163.39
 90 6575623.83 4679169.24
 91 6575615.35 4679173.85
 92 6575639.44 4679167.86
 93 6575642.38 4679169.85
 94 6575645.80 4679172.05
 95 6575642.53 4679175.87



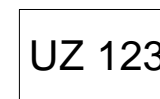
GRANICA STUDIJA LOKACIJE



GRANICA URBANISTIČKE PARCELE



BROJ URBANISTIČKE PARCELE



BROJ URBANISTIČKE PARCELE - ZELENILU



KOORDINATNE TAČKE